

# Standortsentwicklung 1978 bis 2016 am Exkursionspunkt E6



Kalkung 2,5 t/ha



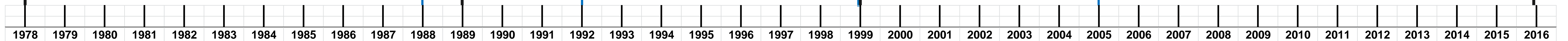
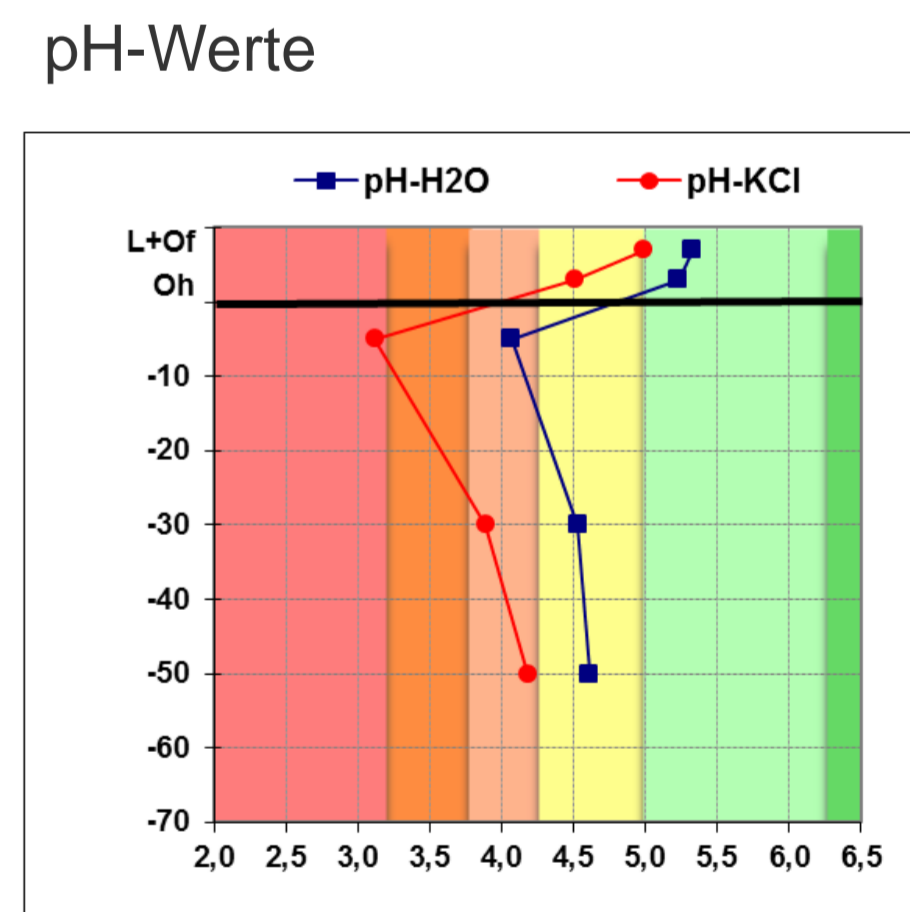
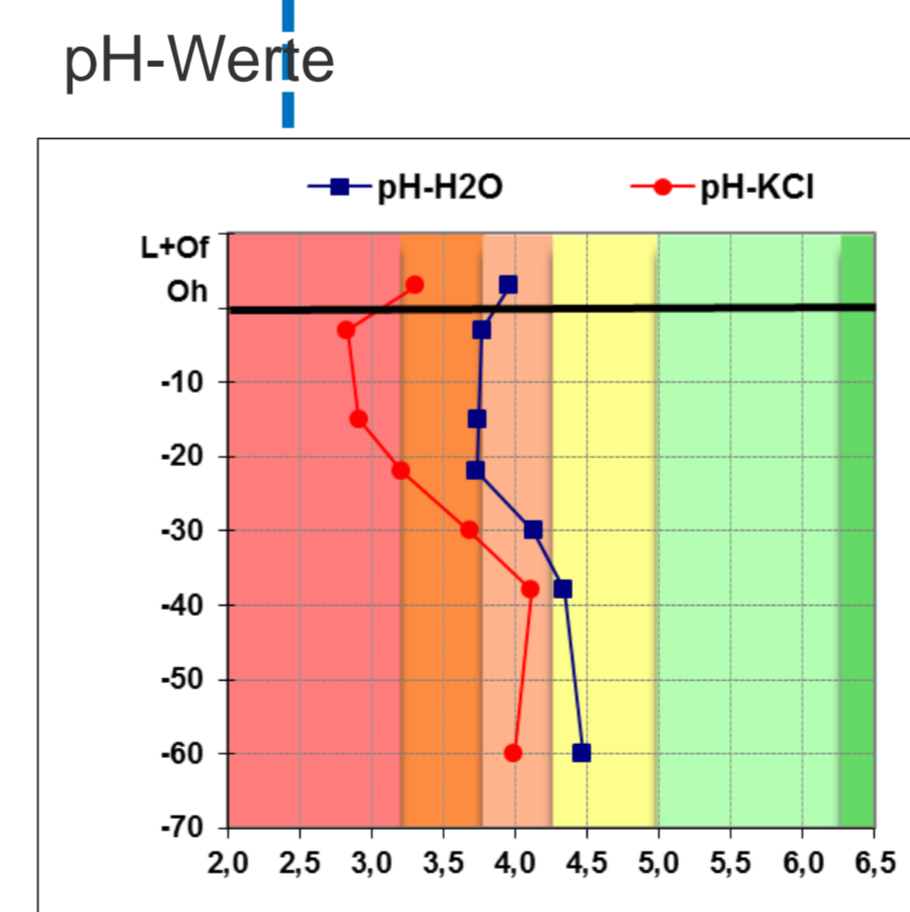
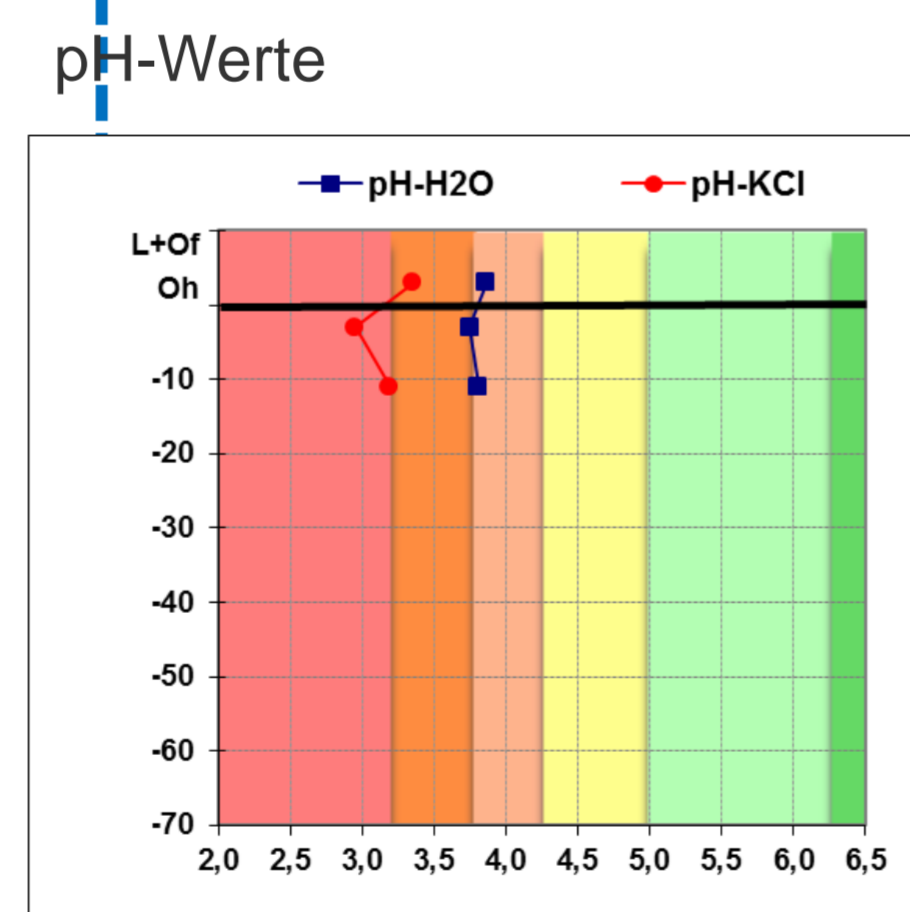
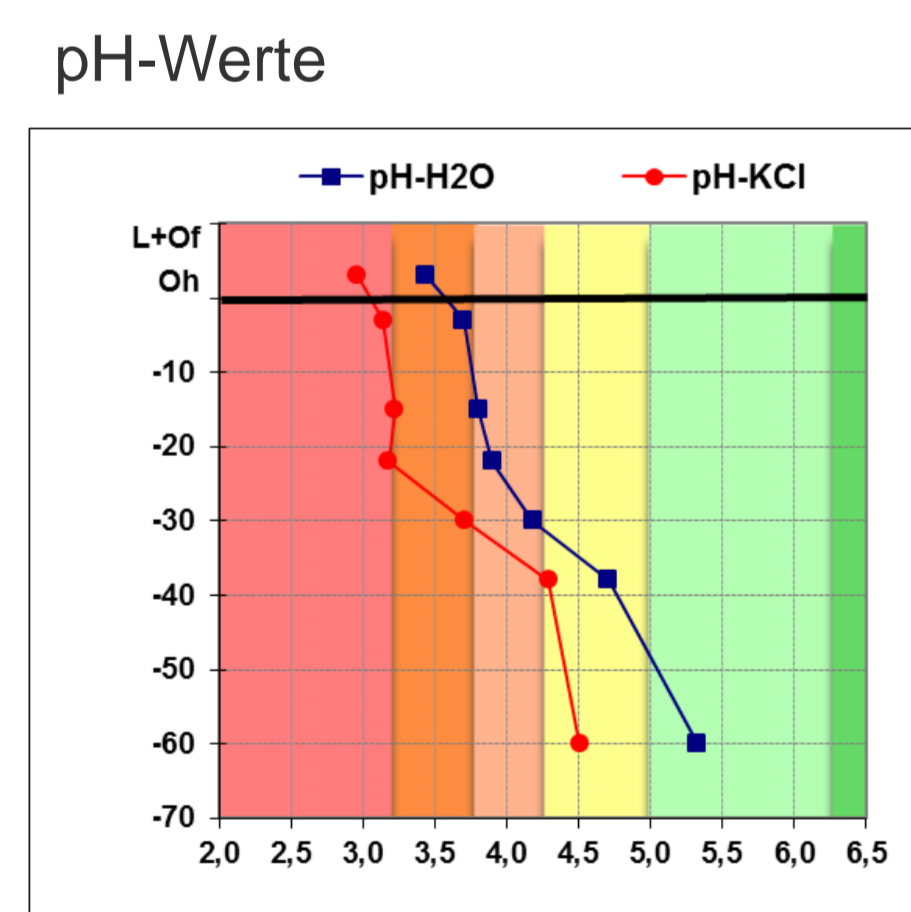
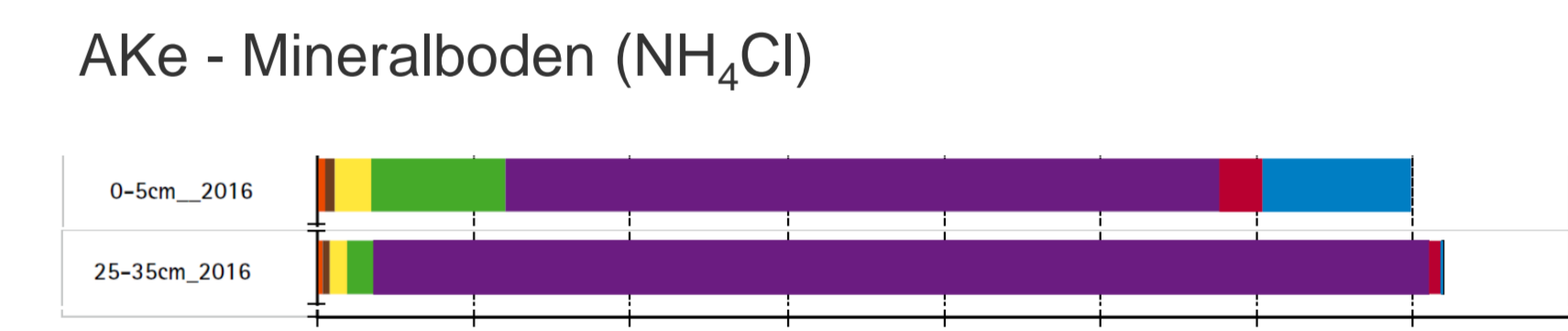
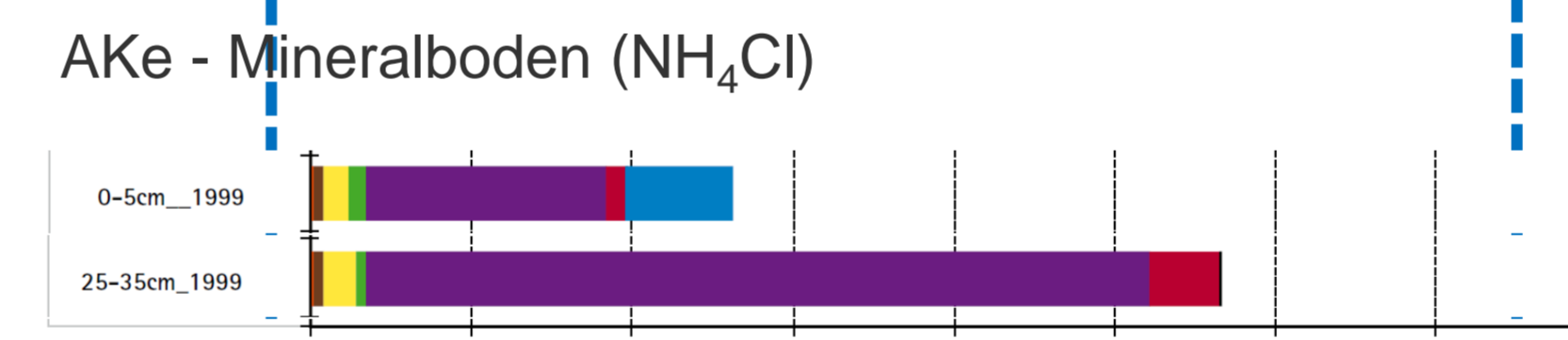
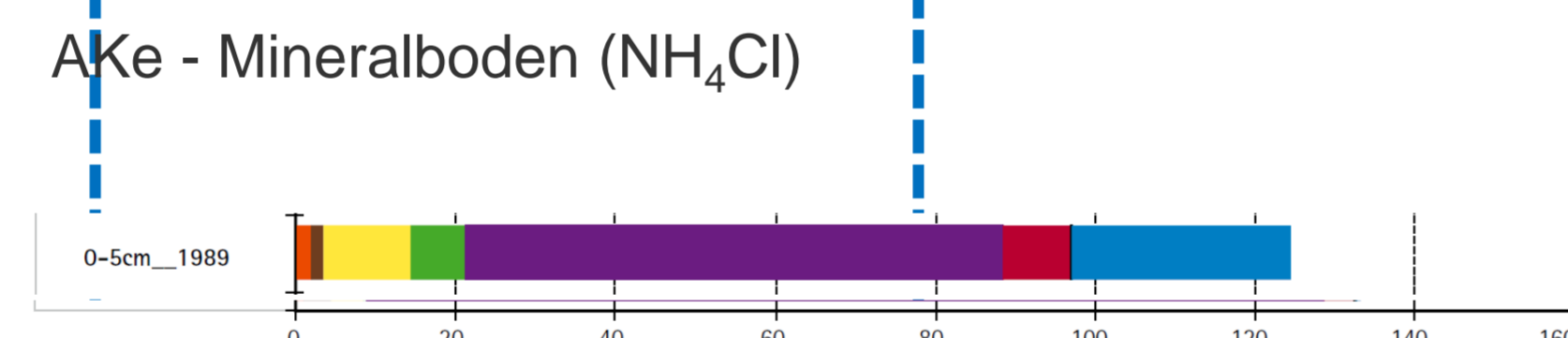
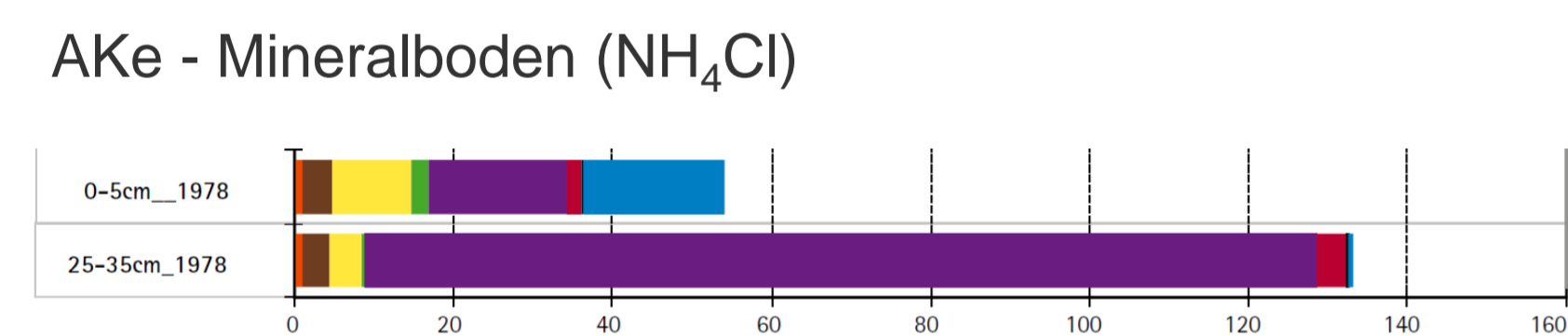
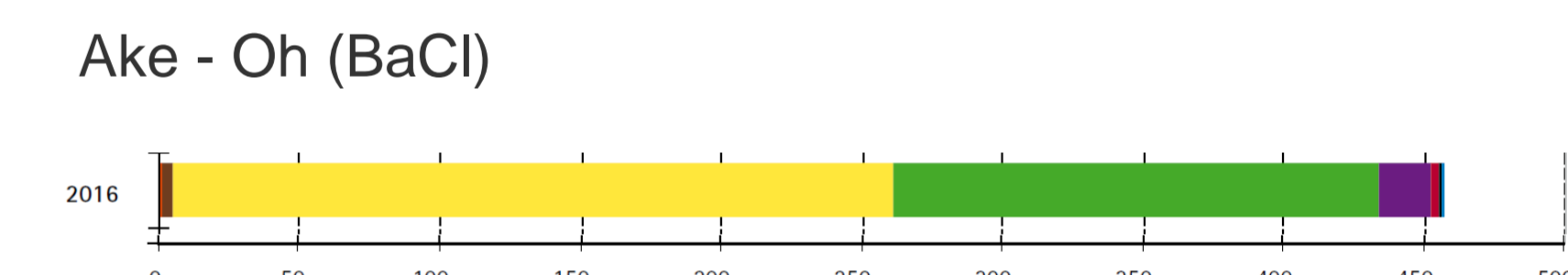
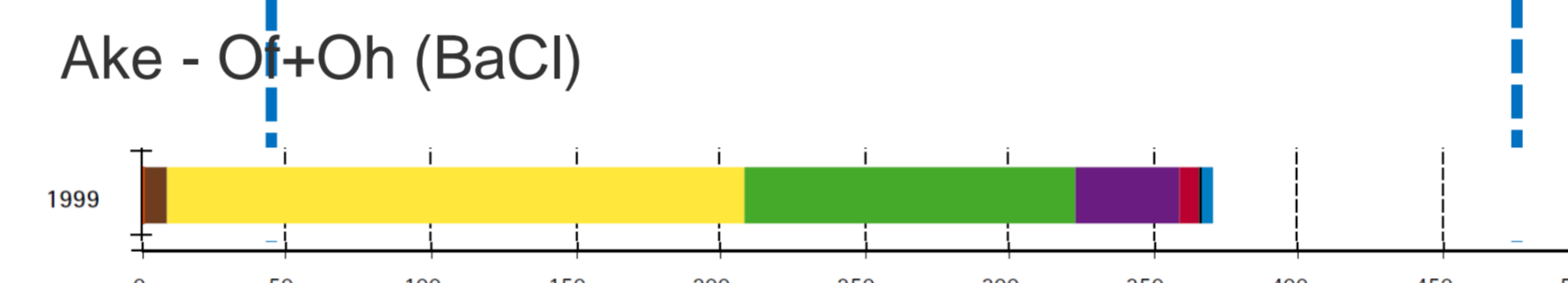
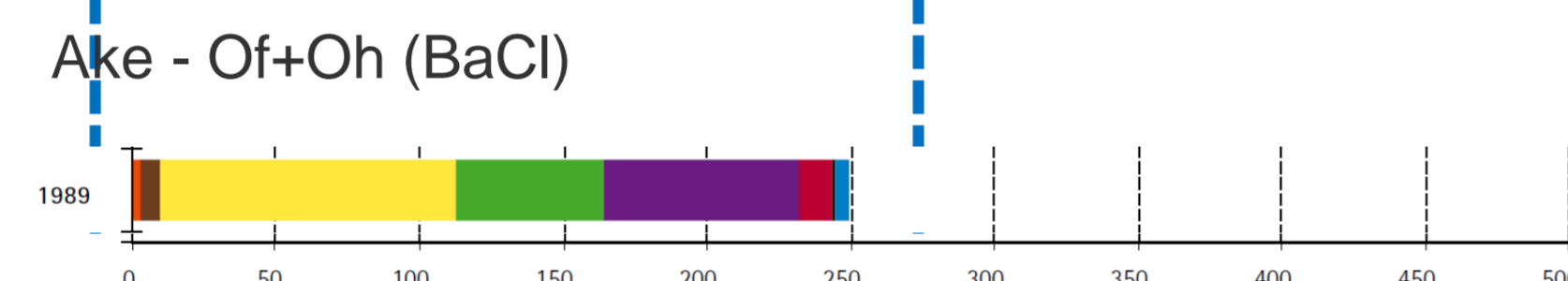
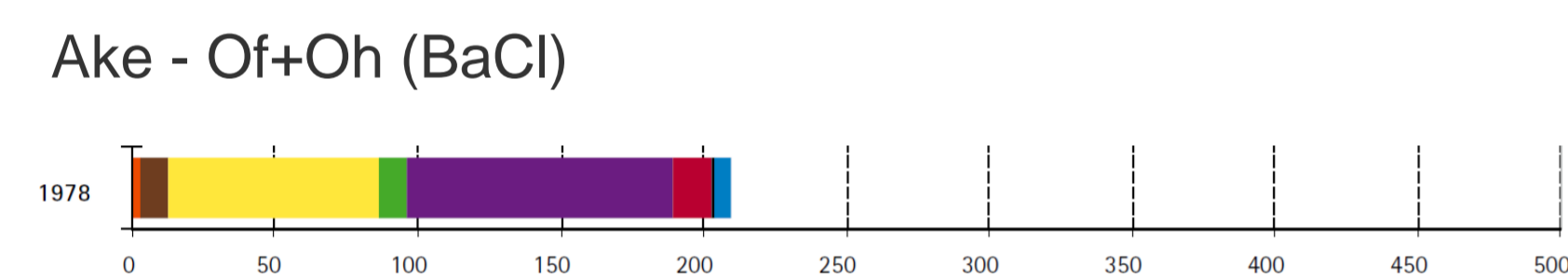
Kalkung 2,5 t/ha



Kalkung 4,5 t/ha



Kalkung 4,5 t/ha



■ Na    ■ K    ■ Ca    ■ Mg    ■ Al    ■ Fe    ■ Mn    ■ H  
 Ake (μmol/g TS)